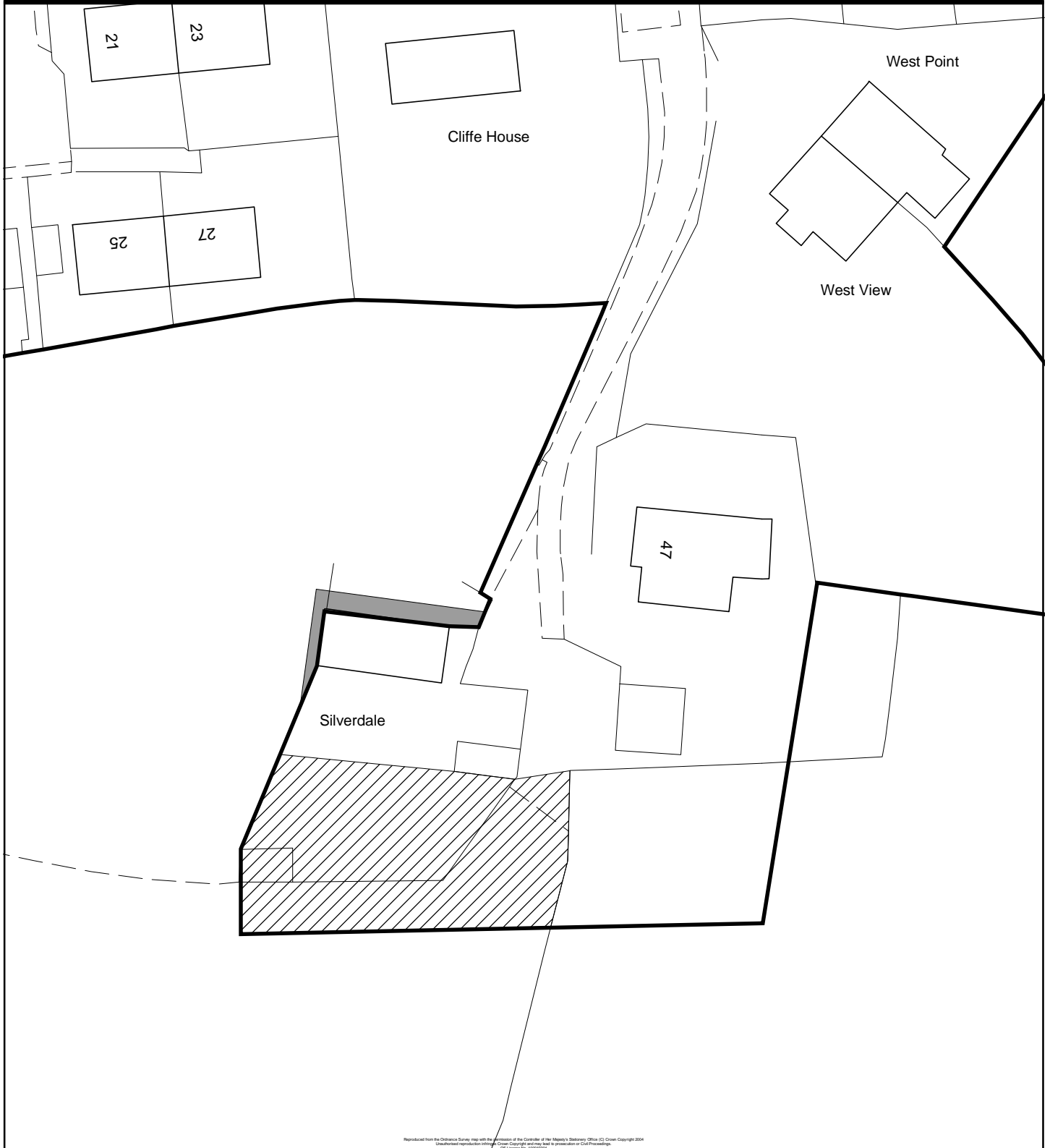






Replacement Unitary Development Plan for the Bradford District Post Inquiry Modifications



Reproduced from the Ordnance Survey map with the permission of the Controller of Her Majesty's Stationery Office. © Crown Copyright 2004. Unauthorised reproduction without Crown Copyright and/or Ordnance Survey's permission is prohibited.

Mod. reference MOD/K/OS/1	Scale. 1:500	Key.  Urban Greenspace boundary  Area to be deleted from Urban Greenspace  Area to be added to Urban Greenspace
Site reference SOM/K/OS1/215/1	Site Area.	
Address 'Silverdale', Primrose Street, Keighley.	OS Grid Ref. SE 0741SW	
 NORTH		<small>© Crown copyright. All rights reserved. City of Bradford Metropolitan District Council 100019304</small>